

PLAN SHOWING THE PROPOSED CONSTRUCTION OF RESIDENTIAL BUILDING IN PLOT NO: 207, SURVEY NO: 145/B, OF PERANGAL - THUR VILLAGE, TAMBARAM TALUK., KANCHEEPURAM DIST., "VILLAGE SITE" SCALE: 1:100

REFERENCE :-

	IN FEET	IN METERS
DOOR <sub>1</sub>	D <sub>1</sub> - 3'3" x 7'0"	100 x 213
DOOR <sub>2</sub>	D <sub>2</sub> - 3'0" x 7'0"	91 x 213
DOOR <sub>3</sub>	D <sub>3</sub> - 2'6" x 7'0"	75 x 213
WINDOW	W - 4'6" x 4'6"	140 x 140
WINDOW	W <sub>1</sub> - 4'6" x 3'0"	140 x 90
VENTILATOR	V - 3'0" x 2'0"	90 x 60

COLOUR INDEX :-

PROPOSED	
ROAD	
BOUNDARY	

STAIR CASE :-

WIDTH	: 91 cms
TRADE	: 25 cms
RAISE	: 17.5 cms

AREA DETAILS :-

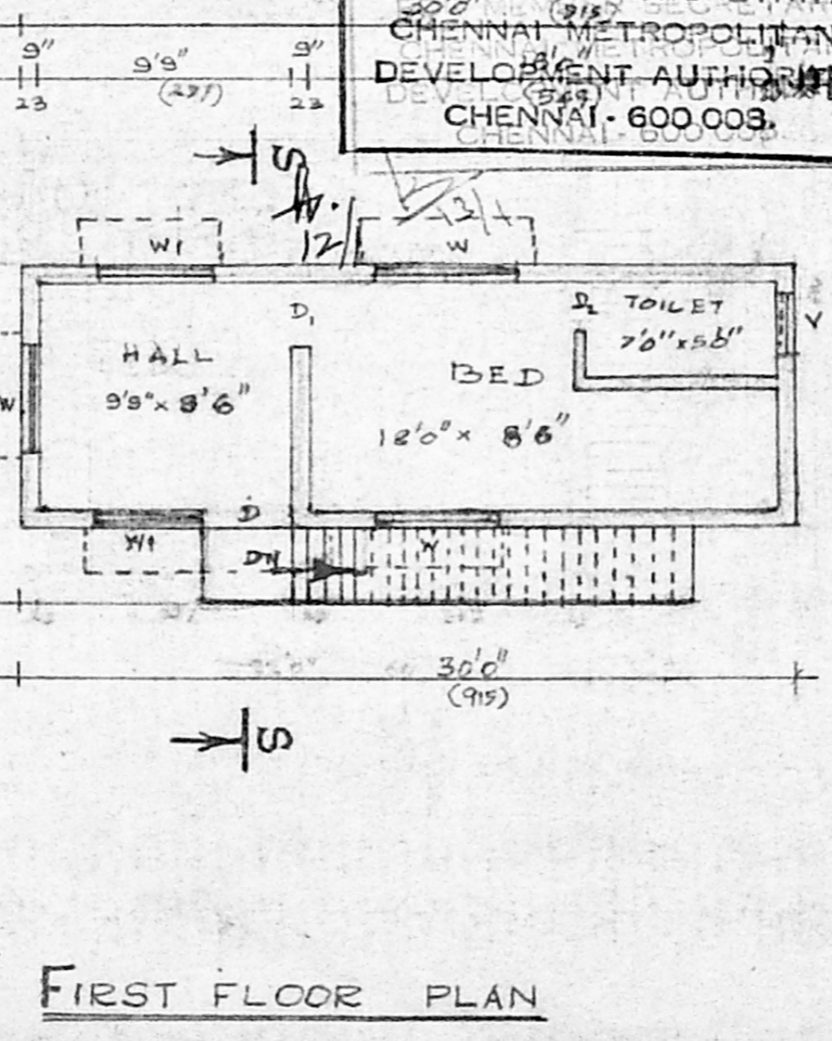
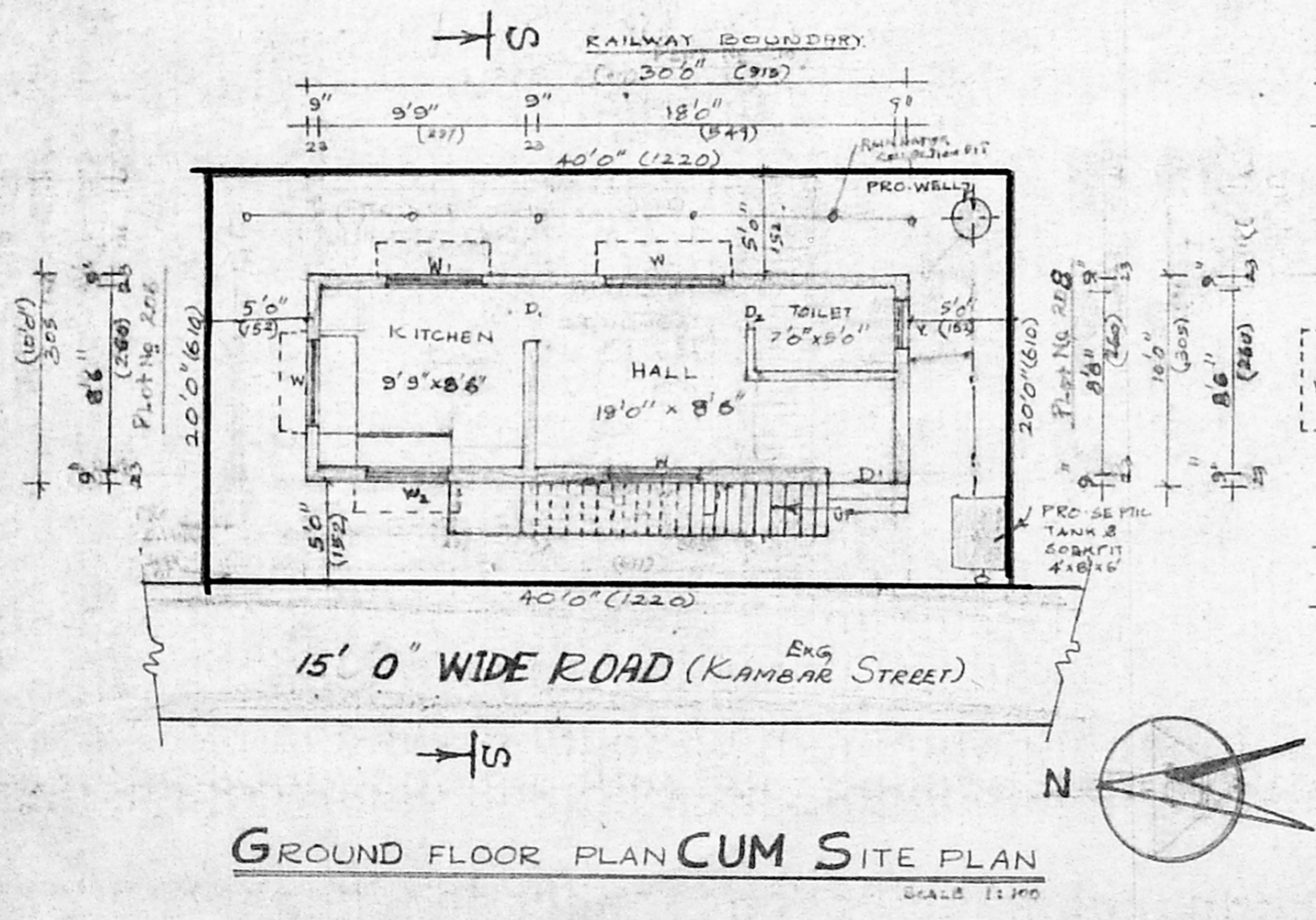
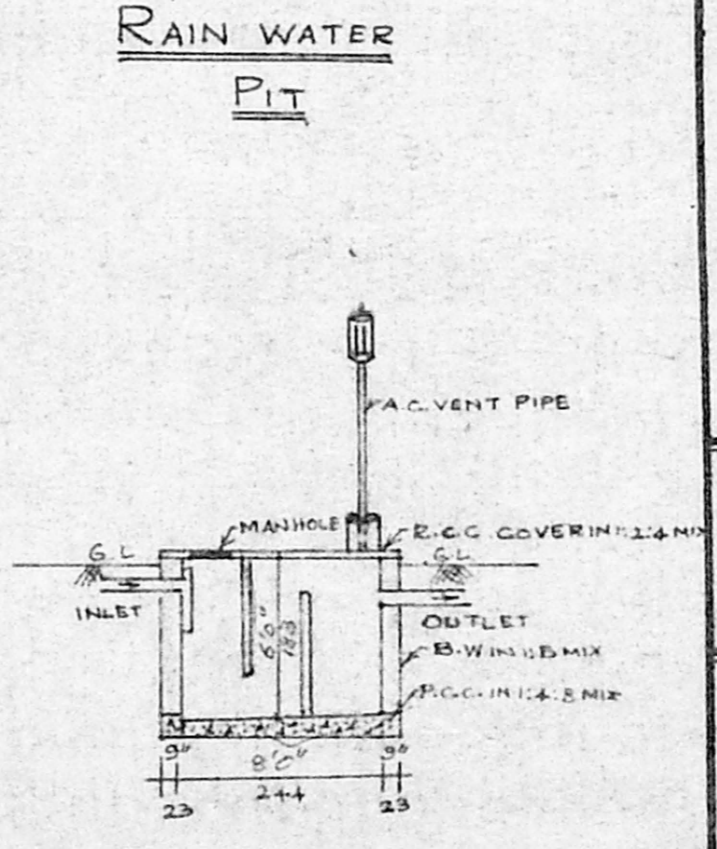
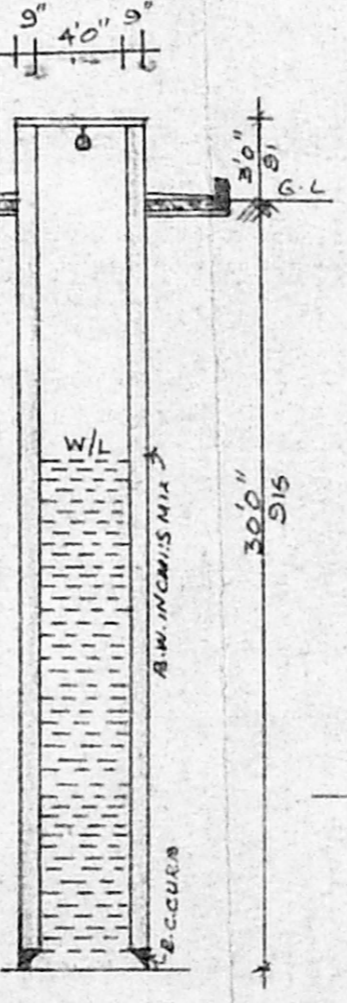
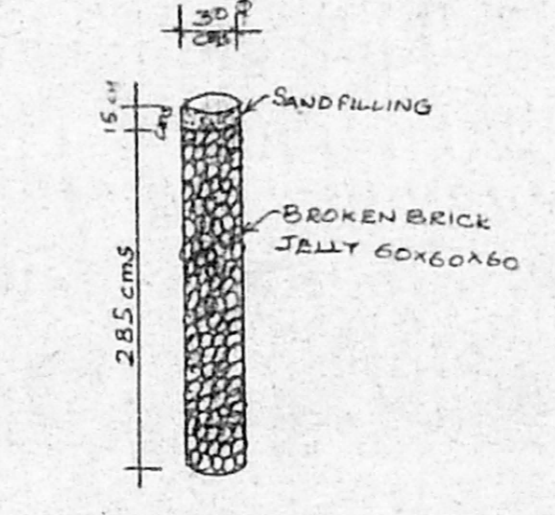
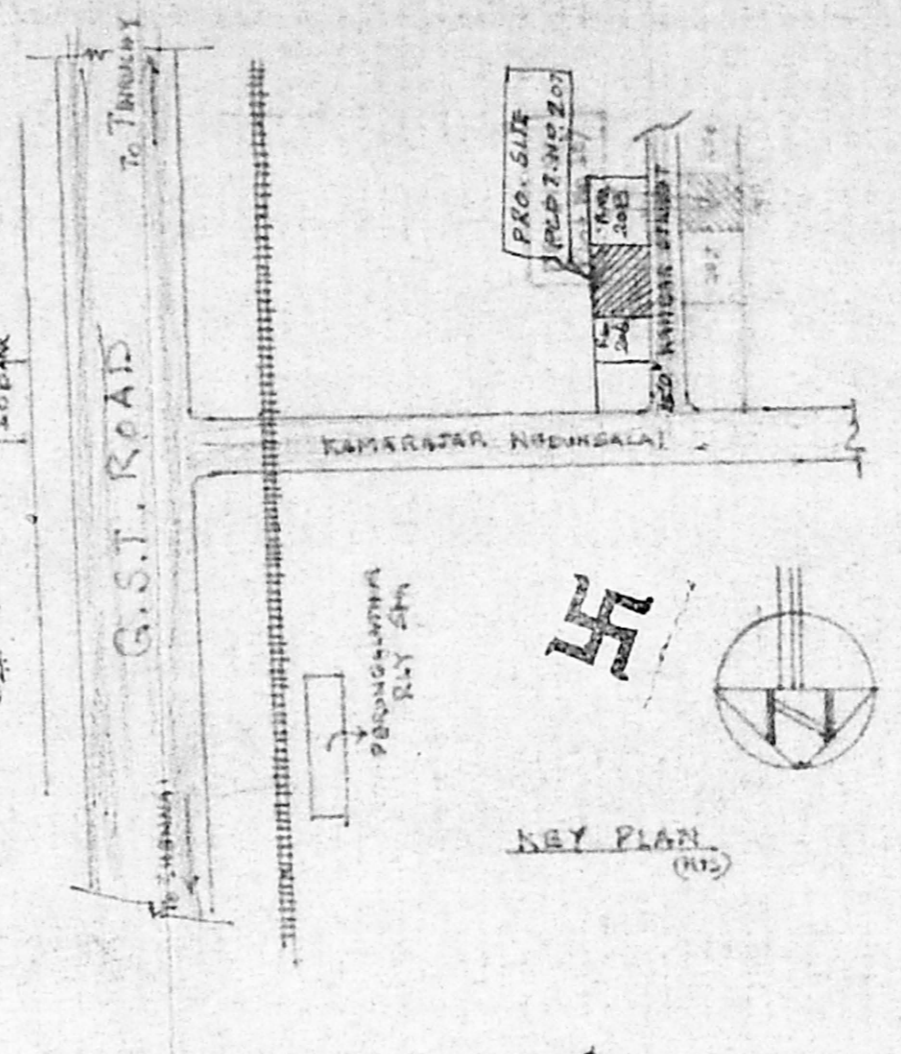
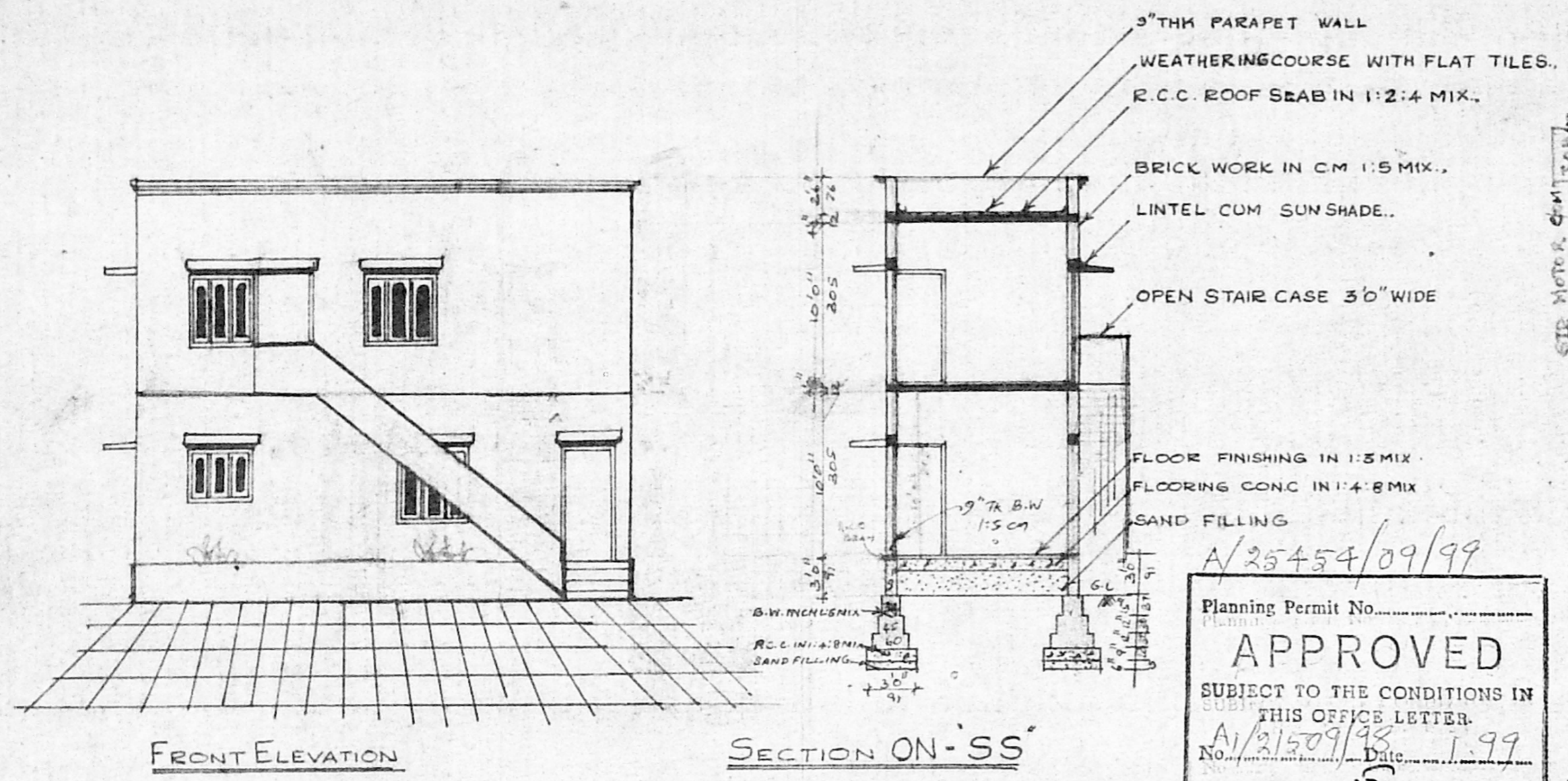
	SQ. FT.	SQ. M.
PLOT AREA	: 800	74.3
PRO. GROUND FLOOR AREA	: 300	30.6
PRO. FIRST FLOOR AREA	: 300	30.6
F.S.I : 0.75 COVERAGE	: 37%	

NEO TECNIC'S, NO: 20, SHUNMUGAM ROAD WEST TAMBARAM, CHENNAI - 600 045  
PHONE: 236 74 64, DRG. NO: 5 DATE: 15/12/97

SANCTION AUTHORITY :-

OWNER R. 51567

**K. Aravamudan**  
LICENSED SURVEYOR  
Tambaram Municipality  
A.V.M. Designs  
125, Mudichur Road  
W. Tambaram, Madras-45  
LICENSED SURVEYOR



SEC. OF WELL

SEC. OF SEP. TANK

FIRST FLOOR PLAN

GROUND FLOOR PLAN CUM SITE PLAN SCALE 1:100